
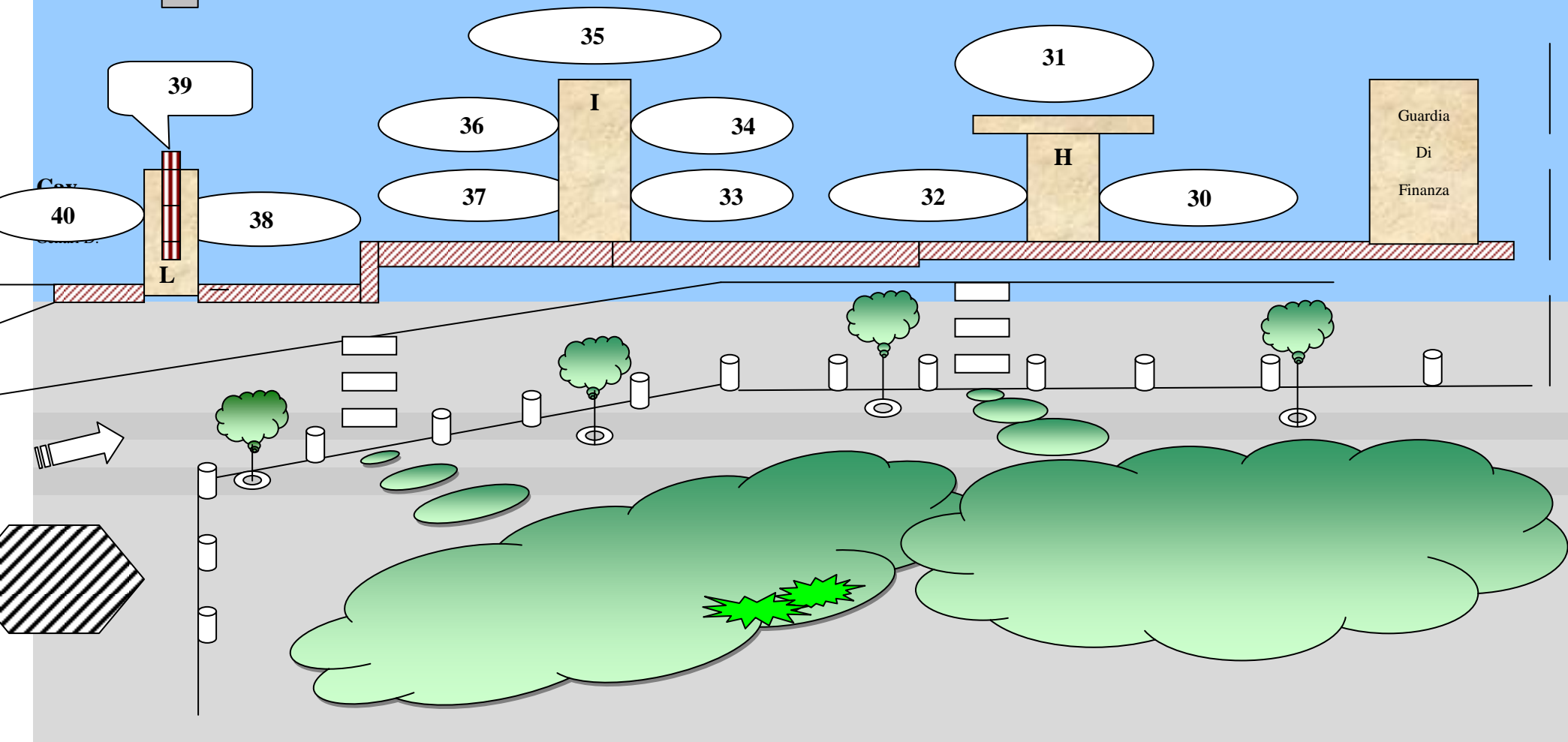


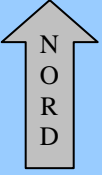
3



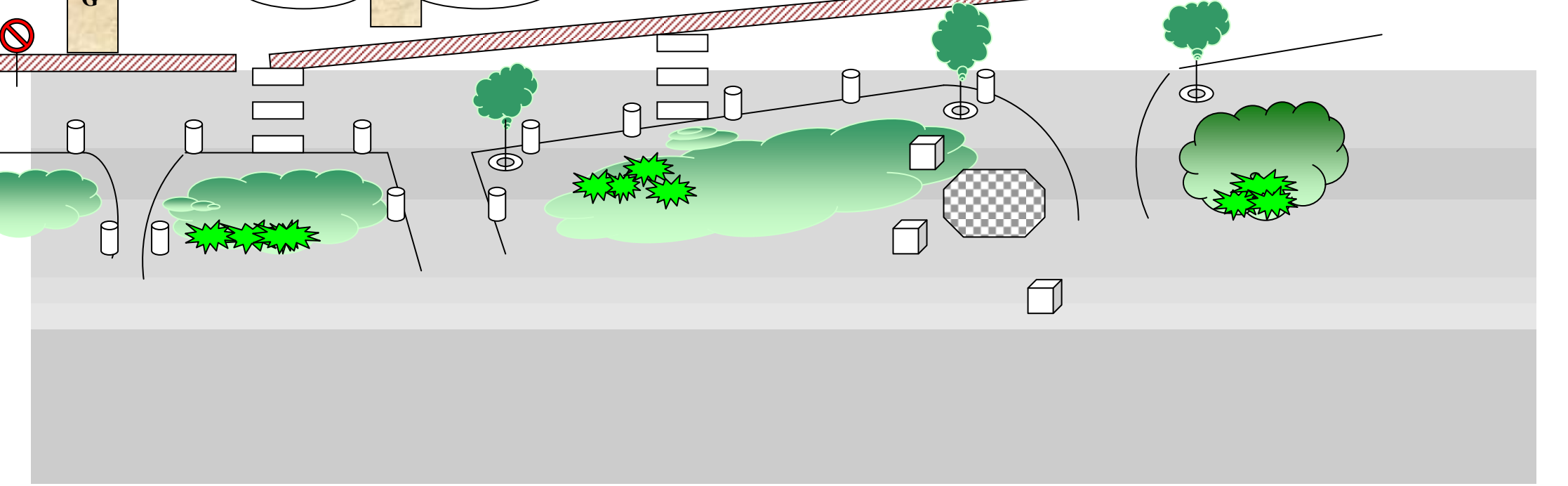
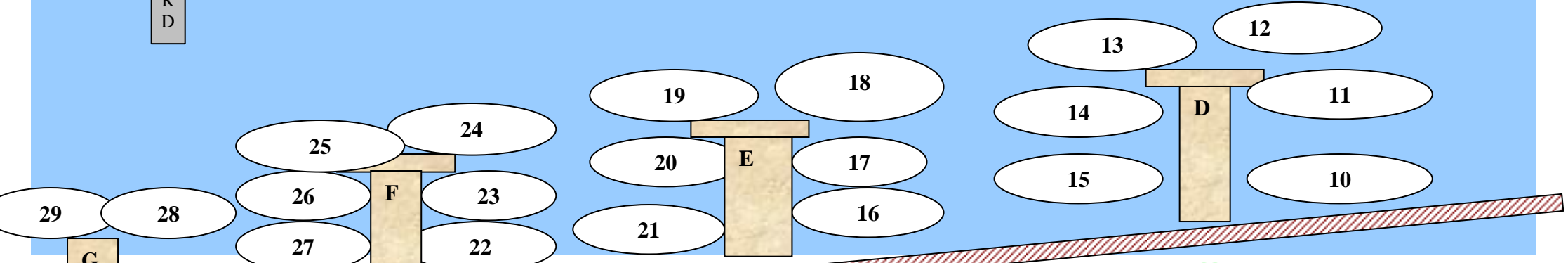
Fiume Po di Levante




2



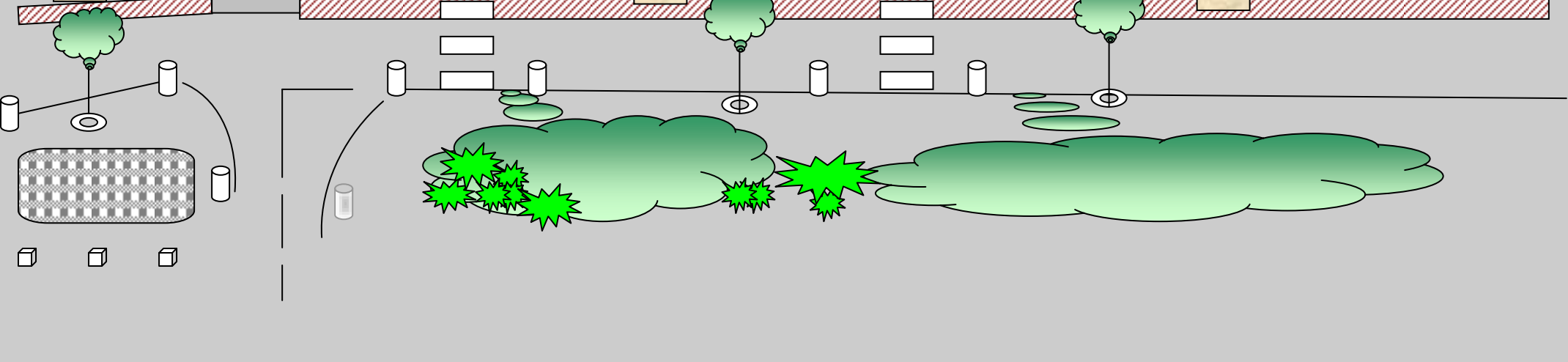
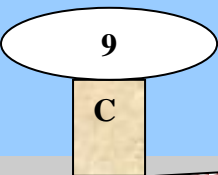
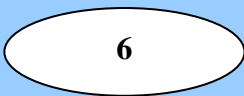
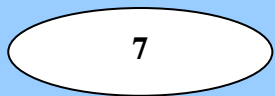
Fiume Po di Levante



1



Fiume Po di Levante



4

P o d i L e v a n t e

48

47

46

45

44

43

42

41


P

O

N

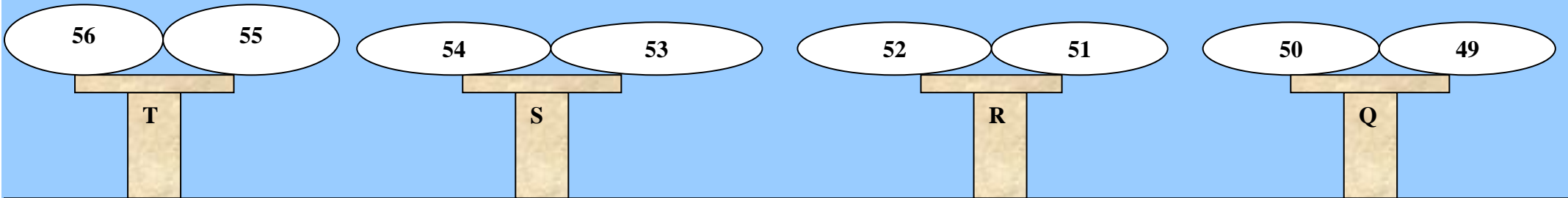
M

V i C r i s t o f o r o C o l o m b o



5

P o d i L e v a n t e



V i a C r i s t o f o r o C o l o m b o

B.K.

Aggiornamento posti barca 09.04.2010

Pontile	N. Ormeggio Nuova Numerazione	Dimensioni Natante	Precedente numerazione Sfop.1
A	1 – 2 – 3 – 4	1-3 < ml.6,00 2-4 > ml.6,00	L. 1 – 4 L. 3 - 3
B	5 – 6 – 7 – 8	5-8 < ml.6,00 6-7 > ml.6,00	I. 1 - 4 I. 2 - 3
C	9	9 < ml. 6,00	H. 1
D	10-11-12-13-14-15	10 – 11-14-15 < ml. 6,00 12 -13 > ml.6,00	G. 1-2-5-6 G. 3-4
E	16-17-18-19-20-21	16-17-20-21 < ml.6,00 18-19 > ml.6,00	F.1-2-5-6 F.3-4
F	22-23-24-25-26-27	22-23-26-27 < ml. 6,00 24-25 > ml.6,00	E.1-2-5-6 E. 3-4
G	28-29	28-29 < ml.6,00	D. 1-2
H	30-31-32	30-32 < ml.6,00 31 > ml.6,00	C. 1-3 C. 2
I	33-34-35-36-37	33-34-36-37 < ml.6,00 35 > ml.6,00	B.1-2-4-5 B. 3
L	38-40	< ml.6,00	A. 1-2
L	39	Nastro Trasportatore	
Pontile	N. Ormeggio Nuova numerazione	Dimensioni Natante	Precedente numerazione Sfop.2
M	41-42	Da ml.10 a 20	0. 1-2
N	43-44	Da ml.12 a 20	1. 1-2-
O	45-46	=	2. 3-4
P	47-48	=	3. 5-6
Q	49-50	=	4. 7-8
R	51-52	=	5. 9-10
S	53-54	=	6. 11-12
T	55-56	=	7. 13-14

PORTO PESCHERECCIO LUNGO IL PO DI LEVANTE

IN LOCALITA' PORTO LEVANTE

PIANO DI ORMEGGIO

maggio 2010